



Changing Waterfronts: Traditional Uses and Changes

Connie Mason

Maritime Heritage

Government Use


- ▶ Cape Hatteras National Seashore
- ▶ Cape Lookout National Seashore
- ▶ US Life Saving Service
- ▶ US Light House Service
- ▶ US Navy
- ▶ US Coast Guard
- ▶ US Weather Bureau etc.....



Cape Lookout
National Seashore




US Life Saving Service



US Army
Complex
Ocracoke

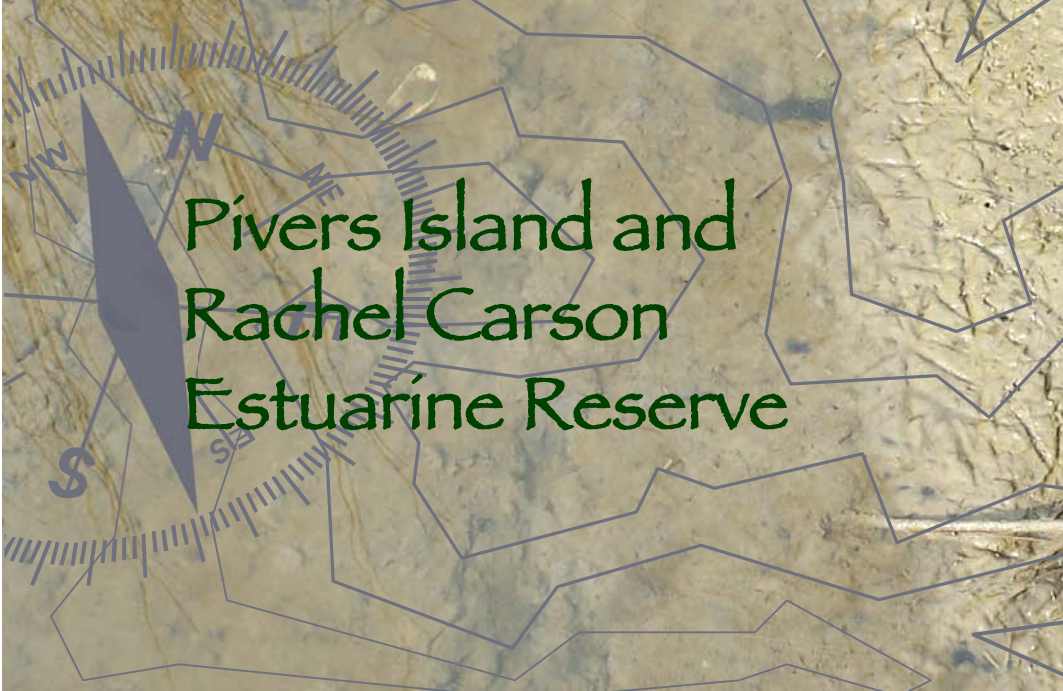



US Weather
Bureau
Hatteras

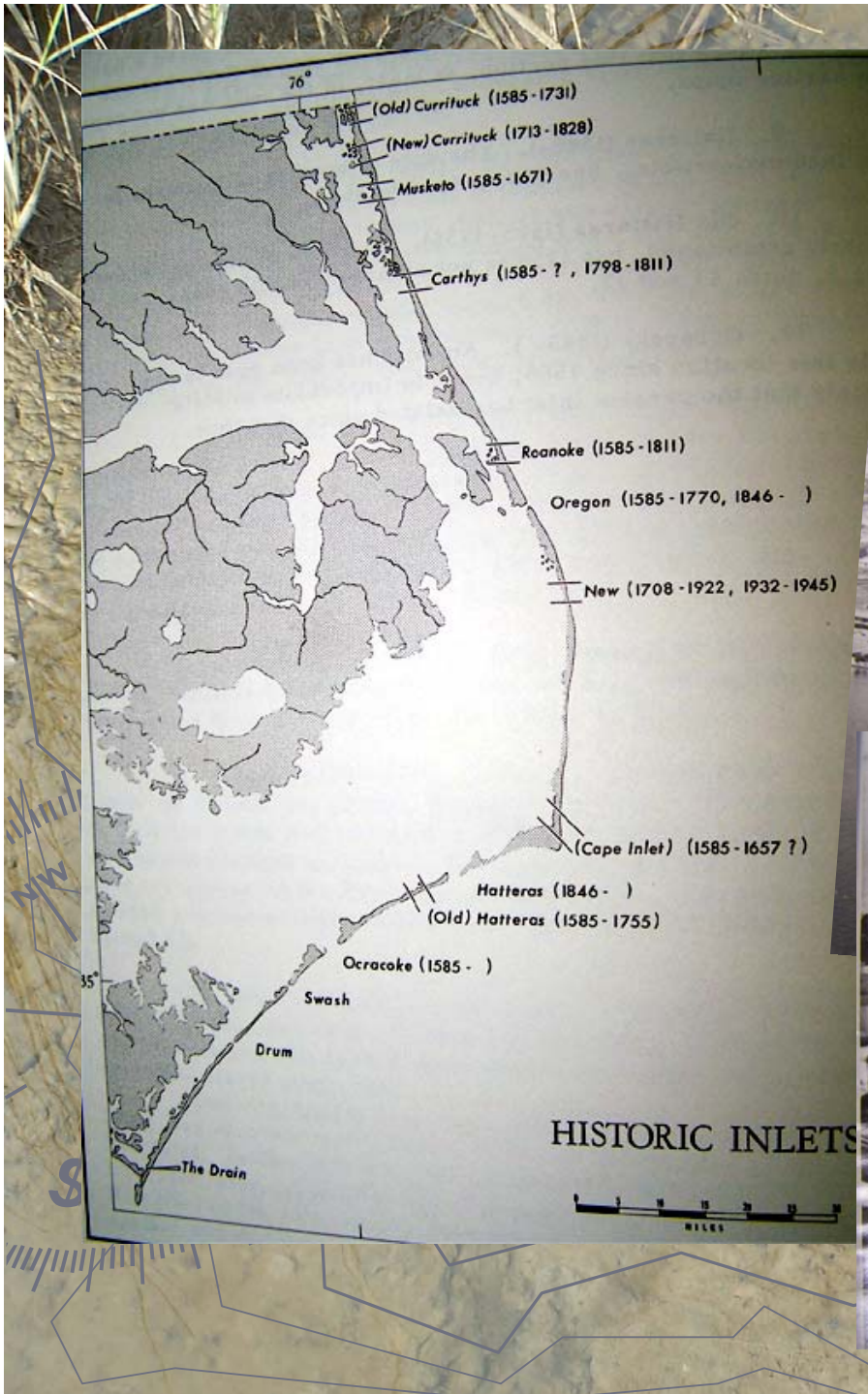



W
N
S






Pivers Island and
Rachel Carson
Estuarine Reserve






Ferries;
Private to
State




Freight & Passenger Transportation




Early
Charters




*Bessie M &
Sylvia*






New bridges
and canals

Waterfronts: Ocracoke




Waterfronts: Ocracoke



Waterfronts: Morehead



Waterfront, 1926, on Evans Street looking east from 6th Street, showing new curbing and sidewalks. Streets were paved in 1924-25.




Waterside view of Atlantic Hotel.



Alliances and Gondar detained by blockade.



Bobel Barque Cecil on Fire.

Fort Mason.



MOREHEAD CITY SEAWALL

Waterfronts: Morehead



REBEL SALT WORKS, MOREHEAD CITY, ILLINOIS, BY SPECIAL ARTIST, MR. SNELL
for brought about a scarcity of salt. www.illinois.gov






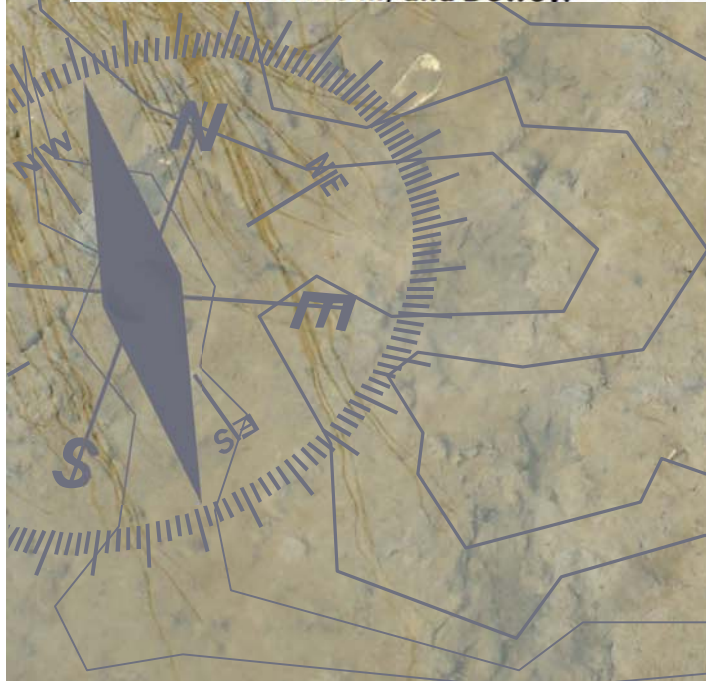
Waterfronts: Morehead




Boats of Wallace Fisheries: lt. to rt. W. A. McIntosh, C.P. Dey, Charles S. Wallace III, and Dewey.



Menhaden nets (seines) rolled to dry along piers of waterfront.



Waterfronts: Morehead



One of Captain Otis Purifoy's earlier boats from the Dolphin Fleet, Barracuda.



Waterfronts: Atlantic Beach



Waterfronts: Atlantic Beach



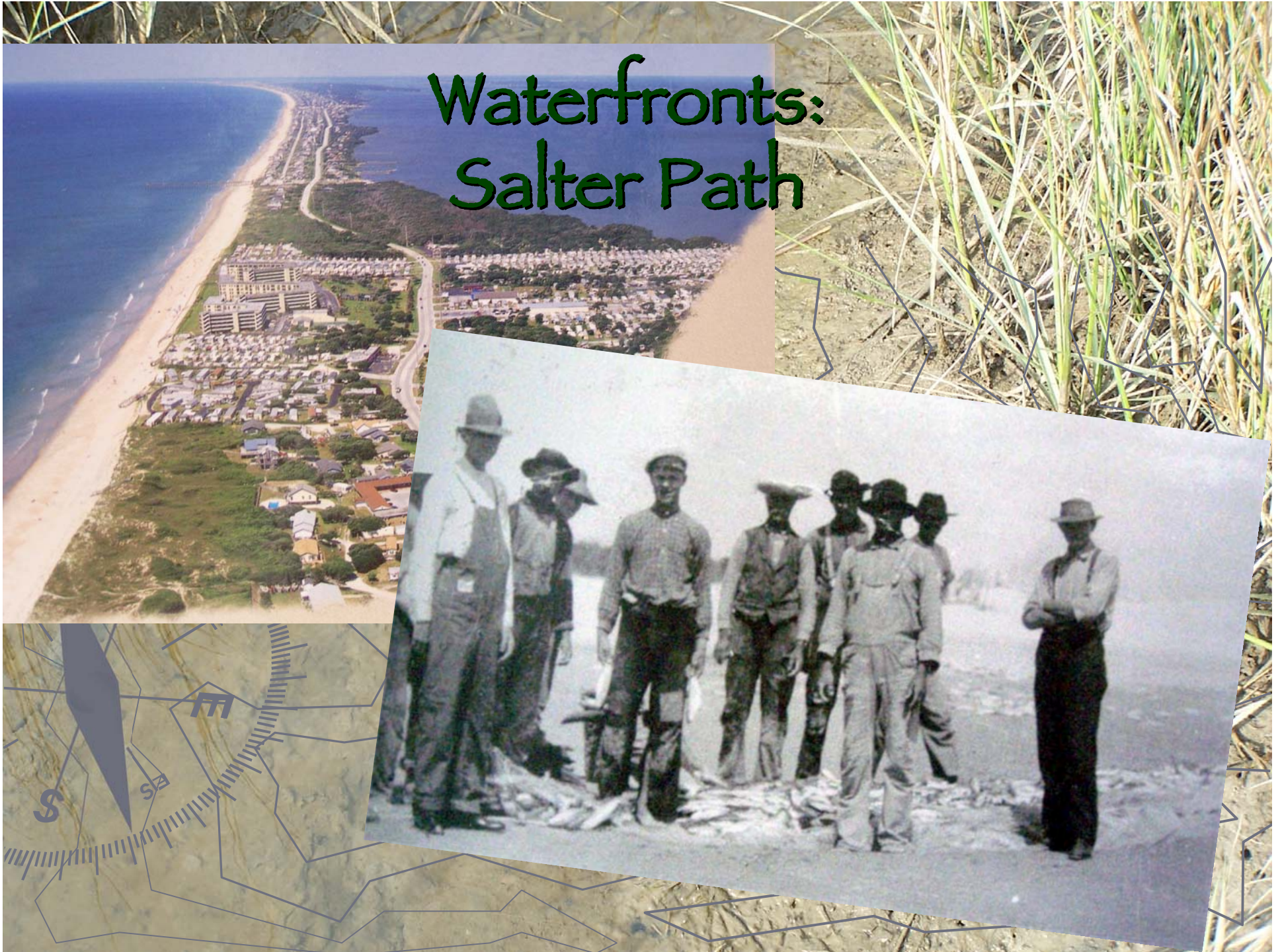
Waterfronts: Atlantic Beach



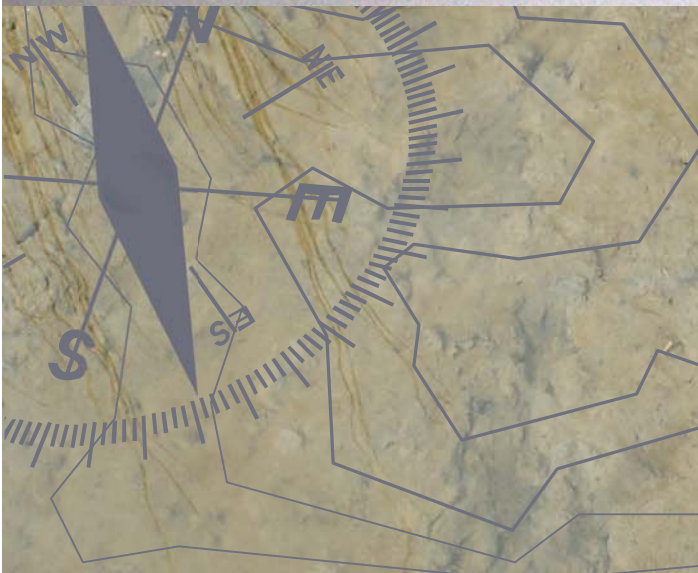

Waterfronts: Atlantic Beach



Waterfronts: Salter Path





Waterfronts: Beaufort




Wooden Menhaden boats at Beaufort — 1940s.

Waterfronts: Shackleford Banks





Waterfronts: Oriental



Oriental's harbor in the 1940s.

Waterfronts: Oriental



Waterfronts: Oriental



The state Wildlife Commission maintains this free boat launching and vehicle parking area at the foot of the bridge at Oriental. Up the creeks can be found excellent freshwater fishing. Around and under the bridge this photo is taken from, leads to the mouth of the Neuse River and Pamlico Sound.




Waterfronts: Oriental





Waterfronts: Oriental



Waterfronts: Harkers Island



Waterfronts: Spiritual




Waterfronts: Spiritual



Waterfronts: Occupational

NC DEPT OF CONSERVATION
DEMONSTRATION
OYSTER FARM
US FISH & WILDLIFE SERVICE







Etc.....